

TYPICAL FLOW-WAY SECTION

START (STA. 0+00 TO STA. 22+89)

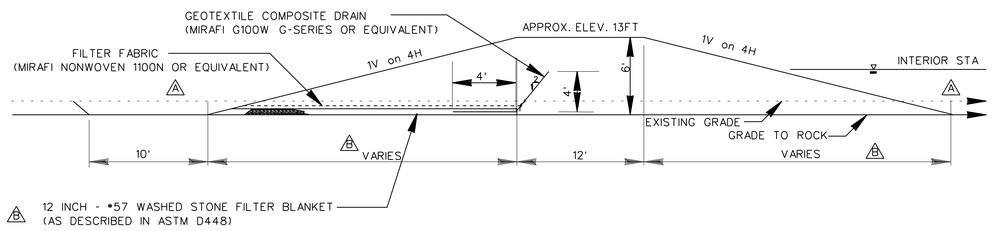

TYPICAL STA LEVEE SECTION

START (STA. 0+00 TO STA. 157+35)

NOTES:

1. SEE DWG NO. G-003 FOR GENERAL NOTES, LEGEND AND ABBREVIATIONS.
2. ALL LEVEES SHALL BE GRASSED TO PREVENT EROSION.
3. (A) THE ENTIRE AREA FOR THE FLOWWAY AND STA SHALL BE SCRAPED DOWN TO ROCK.
4. (A) MATERIAL FOR FLOW WAY AND LEVEE CONSTRUCTION SHALL REQUIRE A FILTER BLANKET AND COMPOSITE DRAIN.
5. (B) FILTER FABRIC SHALL OVERLAP COMPOSITE DRAIN 12".
6. (B) FABRIC ON INTERIOR SIDE OF STA LEVEE DRAIN TO CONTINUE 24" UNDER #57 STONE FILTER BLANKET.

GRAPHIC SCALE

200' 0 200' 400'

US Army Corps of Engineers
Jacksonville District

SAFETY ON THIS JOB DEPENDS ON YOU

No.	Symbol	Zone	Description	Approved
11	A	A - H	REVISED TO CONFORM TO AMENDMENT #0003	
8	A	A - H	REVISED TO CONFORM TO AMENDMENT #0001	

DEPARTMENT OF THE ARMY
JACKSONVILLE DISTRICT, CORPS OF ENGINEERS
JACKSONVILLE, FLORIDA

Inv. No. W912EP-04-R-0006
Dated:
Scale: AS SHOWN
Plot date: ****
Plot scale:

Designed by: M.R.D.
Dwn by: M.R.D.
Ckd by: P.?.?.
Dated: SEP 2001

D.O.FILE NO. 402-38.239

File name: S-STAC112.DGN
Reference files: STAGBGR.DGN

MODIFIED WATER DELIVERIES TO EVERGLADES NATIONAL PARK
DADE COUNTY, FLORIDA
8.5 SQUARE MILE AREA (SMA) STORMWATER TREATMENT AREA
CIVIL
TYPICAL FLOW WAY & LEVEE SECTION
STA. 0+00 TO STA. 157+35

DRAWING NO.
C-112

.../dms01062/STAC112.DGN 06/08/2004 12:49:34 PM

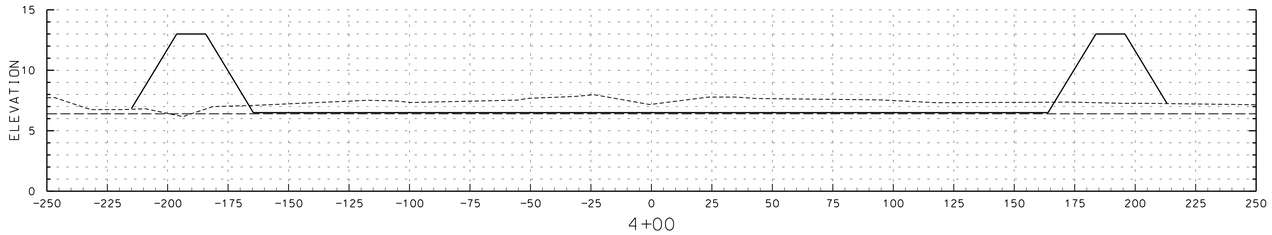

4+00

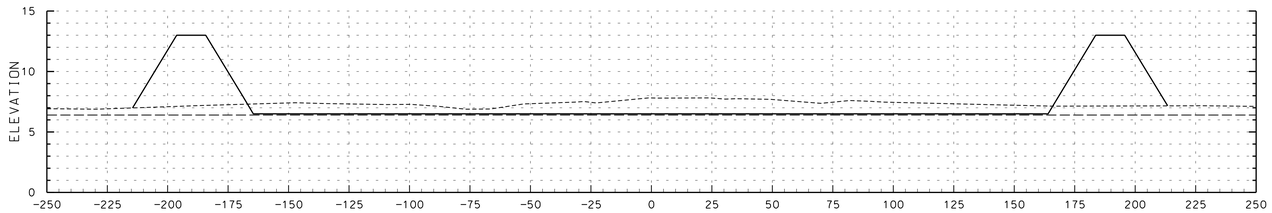

3+00

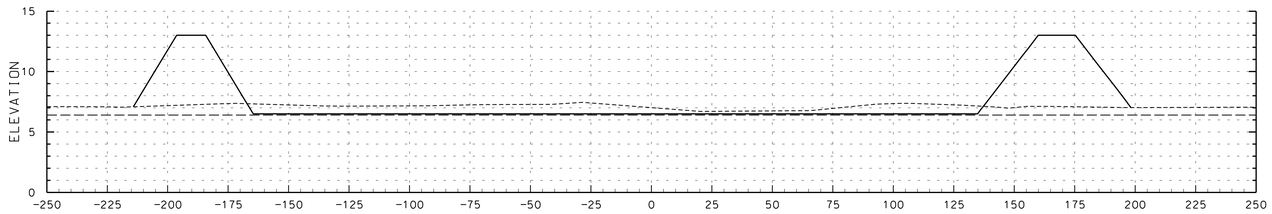

2+00

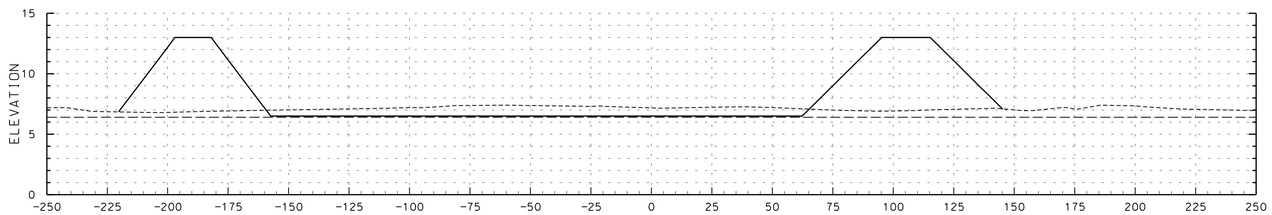

1+00

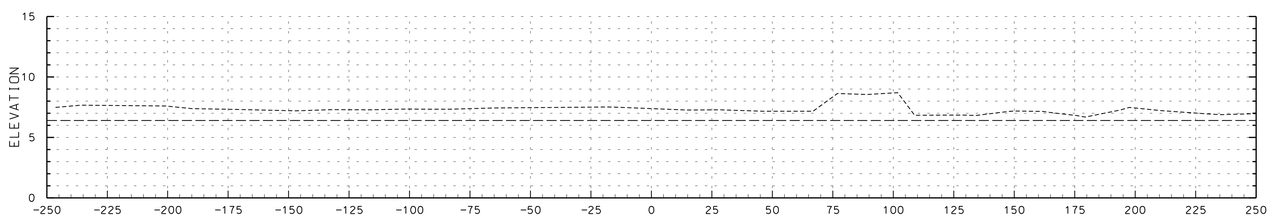

0+00

NOTES:

1. SEE DRAWING NO. G-003 FOR GENERAL NOTES.
2. SEE DRAWING NO. C-112 FOR TYPICAL SECTIONS.
3. FOR TYPICAL LEVEE CROSS SECTION SEE DWG NO. 113.

LEGEND

FINISHED GRADE

EXISTING GRADE

ROCK

"A" (HORIZ.) 25' 0 25' 50'

"B" (VERT.) 5' 0 5' 10'

GRAPHIC SCALES

US Army Corps of Engineers
Jacksonville District

SAFETY ON THIS JOB DEPENDS ON YOU

No.	Symbol	Zone	Description	Approved
1	2	H	REVISED TO CONFORM WITH AMENDMENT #0003	

DEPARTMENT OF THE ARMY
JACKSONVILLE DISTRICT, CORPS OF ENGINEERS
JACKSONVILLE, FLORIDA

Inv. No. W912EP-04-R-0006
Dated:
Scale: AS SHOWN
Plot date: ....
Plot scale:

Designed by: M.R.D.
Dwn by: M.J.B.
Ckd by: ?.?.?
Dated SEP 2001
D.O.FILE NO. 402-38.239

File name: STAC113.DGN
Reference files: STCROSS.DGN STABASE.DGN

MODIFIED WATER DELIVERIES TO EVERGLADES NATIONAL PARK
DADE COUNTY, FLORIDA
8.5 SQUARE MILE AREA (SMA) STORMWATER TREATMENT AREA
CIVIL
FLOW-WAY CROSS SECTIONS
STA. 0+00 TO STA. 4+00

DRAWING NO.
C-113

.../dms01062/STAC113.dgn 06/07/2004 03:06:36 PM

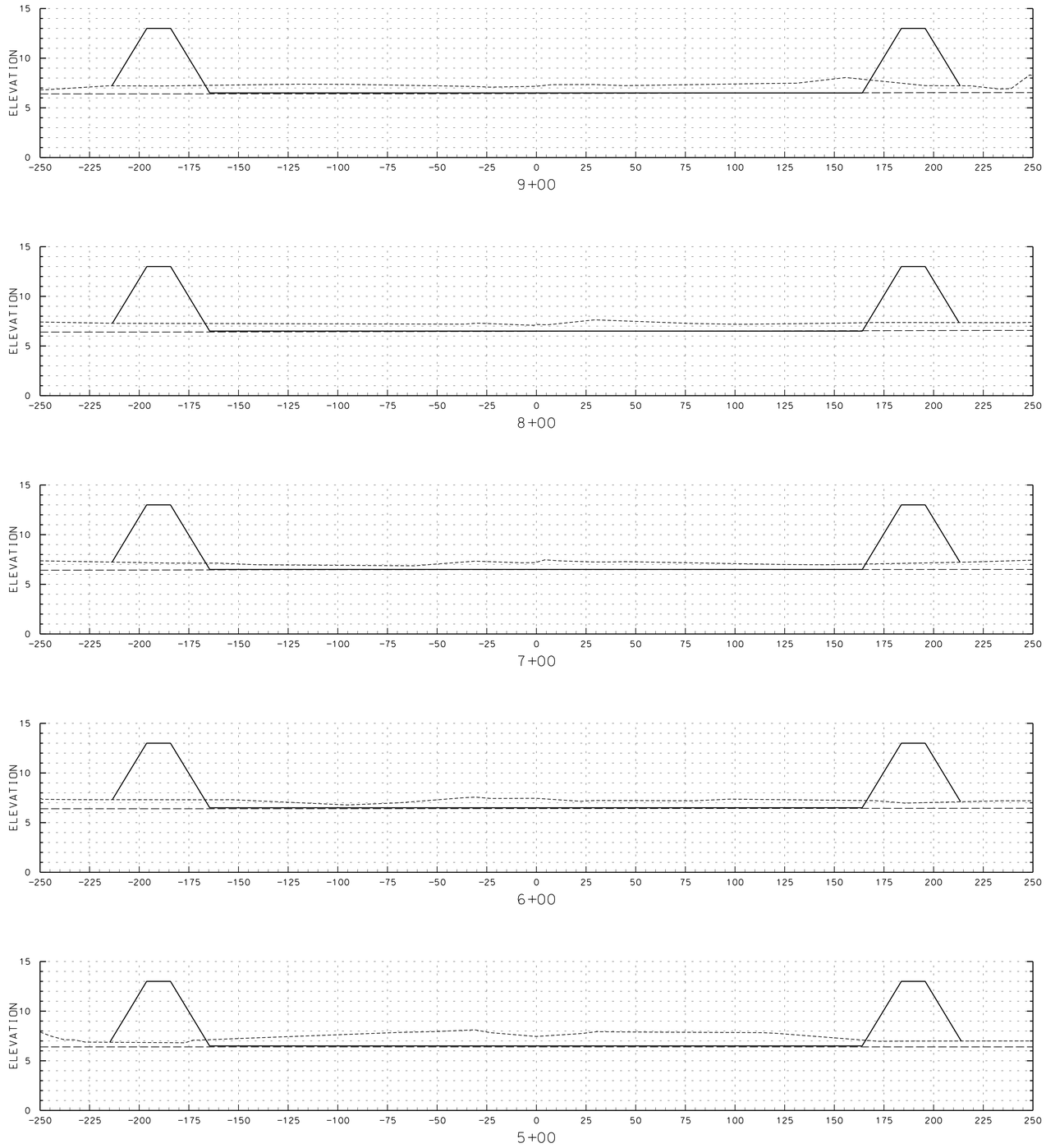

NOTES:

1. SEE DRAWING NO. G-003 FOR GENERAL NOTES.
2. SEE DRAWING NO. C-112 FOR TYPICAL SECTIONS.
3. FOR TYPICAL LEVEE CROSS SECTION SEE DWG NO. 113.

LEGEND

FINISHED GRADE

EXISTING GRADE

ROCK

"A" (HORIZ.) 25' 0 25' 50'

"B" (VERT.) 5' 0 5' 10'

GRAPHIC SCALES

US Army Corps of Engineers
Jacksonville District

SAFETY ON THIS JOB DEPENDS ON YOU

No.	Symbol	Zone	Description	Approved
1	A	H	REVISED TO CONFORM TO AMENDMENT #0003	

DEPARTMENT OF THE ARMY
JACKSONVILLE DISTRICT, CORPS OF ENGINEERS
JACKSONVILLE, FLORIDA

Inv. No. W912EP-04-R-0006
Dated:
Scale: AS SHOWN
Plot date: ****
Plot scale:

Designed by: M.R.D.
Dwn by: M.J.B.
Ckd by: ?.?.?.

Dated: SEP 2001
D.O.FILE NO. 402-38,239

File name: STAC114.DGN
Reference files: STAGBDR.DGN STABASE.DGN

MODIFIED WATER DELIVERIES TO EVERGLADES NATIONAL PARK
DADE COUNTY, FLORIDA
8.5 SQUARE MILE AREA (SMA)
STORMWATER TREATMENT AREA
CIVIL
FLOW-WAY CROSS SECTIONS
STA. 5+00 TO STA. 9+00

DRAWING NO.
C-114

.../dms01062/STAC114.dgn 06/07/2004 03:09:07 PM

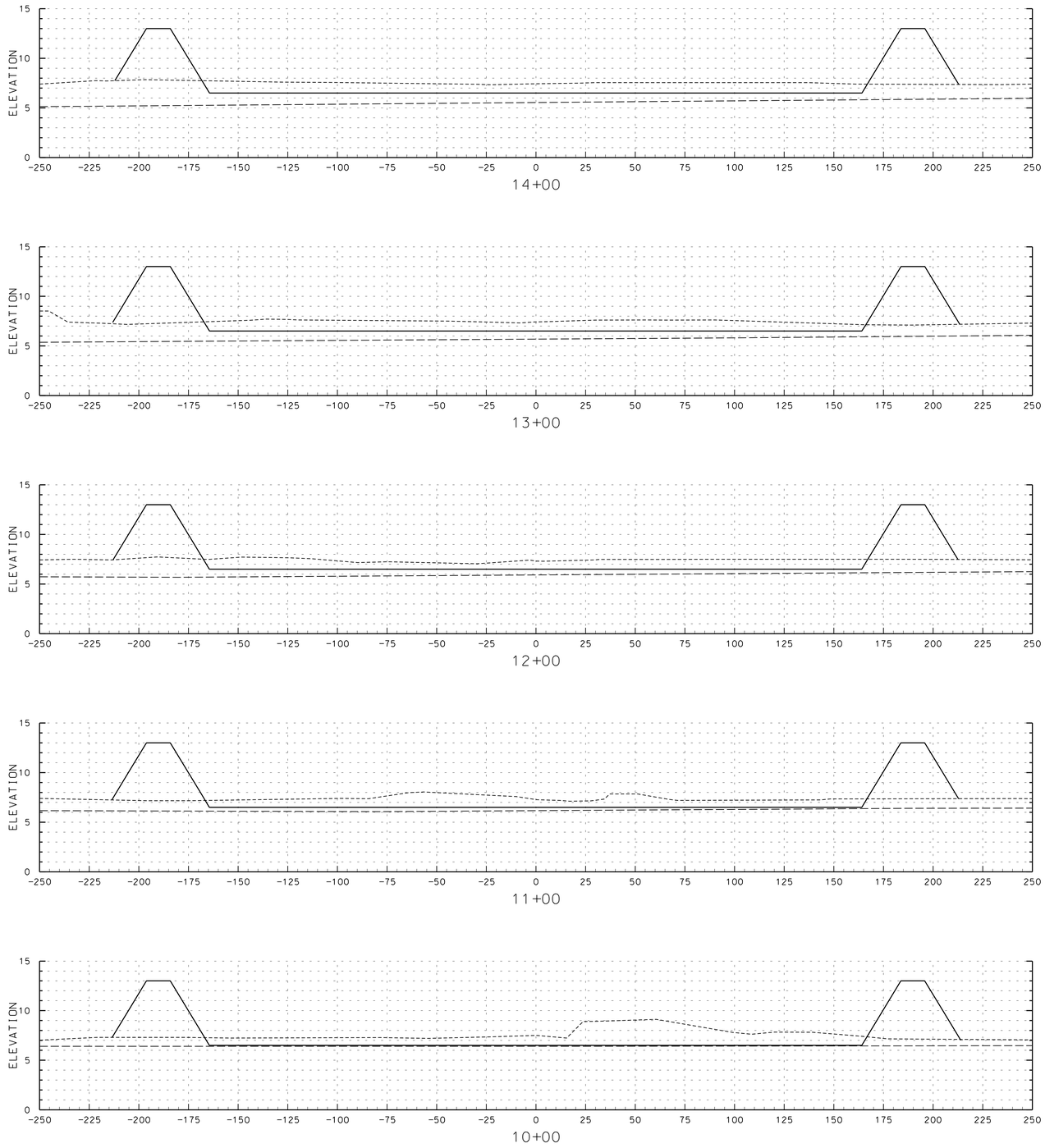

NOTES:

1. SEE DRAWING NO. G-003 FOR GENERAL NOTES.
2. SEE DRAWING NO. C-113 FOR TYPICAL SECTIONS.
3. FOR TYPICAL LEVEE CROSS SECTION SEE DWG NO. 113.

LEGEND

FINISHED GRADE

EXISTING GRADE

ROCK

"A" (HORIZ.) 25' 0 25' 50'

"B" (VERT.) 5' 0 5' 10'

GRAPHIC SCALES

US Army Corps of Engineers
Jacksonville District

SAFETY ON THIS JOB DEPENDS ON YOU

No.	Symbol	Zone	Description	Approved
1	A	H	REVISED TO CONFORM TO AMENDMENT #0003	

DEPARTMENT OF THE ARMY
JACKSONVILLE DISTRICT, CORPS OF ENGINEERS
JACKSONVILLE, FLORIDA

Inv. No. W912EP-04-R-0006
Dated:
Scale: AS SHOWN
Plot date: ****
Plot scale:

Designed by: M.R.D.
Dwn by: M.J.B.
Ckd by: ?.?.?.

Dated: SEP 2001
D.O.FILE NO. 402-38,239

File name: STAC115.DGN
Reference files: STAGBDR.DGN STABASE.DGN

MODIFIED WATER DELIVERIES TO EVERGLADES NATIONAL PARK
DADE COUNTY, FLORIDA
8.5 SQUARE MILE AREA (SMA)
STORMWATER TREATMENT AREA
CIVIL
FLOW-WAY CROSS SECTIONS
STA. 10+00 TO STA. 14+00

DRAWING NO.
C-115

.../dms01062/STAC115.dgn 06/07/2004 03:11:08 PM

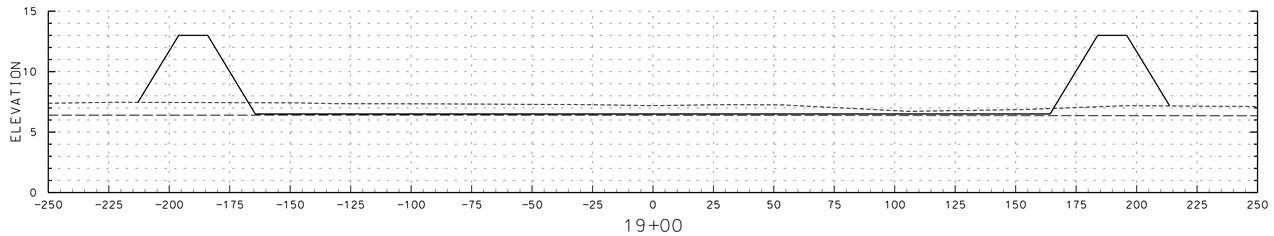

19+00

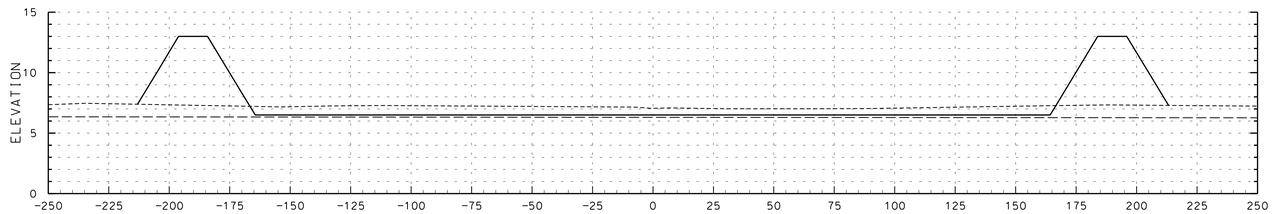

18+00

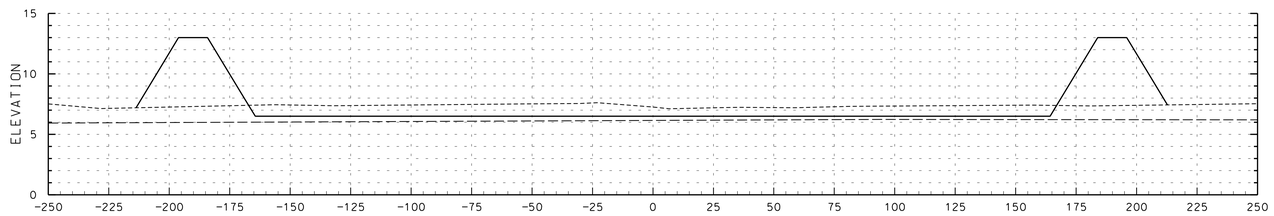

17+00

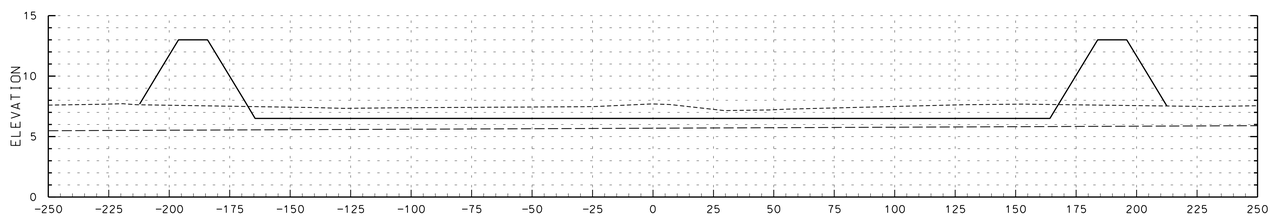

16+00

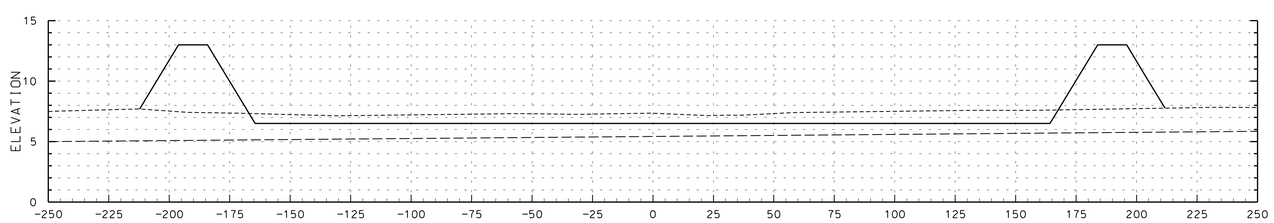

15+00

NOTES:

1. SEE DRAWING NO. G-003 FOR GENERAL NOTES.
2. SEE DRAWING NO. C-112 FOR TYPICAL SECTIONS.
3. FOR TYPICAL LEVEE CROSS SECTION SEE DWG NO. 113.

LEGEND

FINISHED GRADE

EXISTING GRADE

ROCK

"A" (HORIZ.) 25' 0 25' 50'

"B" (VERT.) 5' 0 5' 10'

GRAPHIC SCALES

US Army Corps of Engineers
Jacksonville District

SAFETY ON THIS JOB DEPENDS ON YOU

No.	Symbol	Zone	Description	Approved
1	2	H	REVISED TO CONFORM TO AMENDMENT #0003	

DEPARTMENT OF THE ARMY
JACKSONVILLE DISTRICT, CORPS OF ENGINEERS
JACKSONVILLE, FLORIDA

Inv. No. W912EP-04-R-0006
Dates:
Scale: AS SHOWN
Plot date: ...
Plot scale:

Designed by: M.R.D.
Dwn by: M.J.B.
Ckd by: ?.?.?.

Dated: SEP 2001

D.O.FILE NO. 402-38,239

File name: STAC116.DGN
Reference files: STAC100.DGN STABASE.DGN

MODIFIED WATER DELIVERIES TO EVERGLADES NATIONAL PARK
DADE COUNTY, FLORIDA
8.5 SQUARE MILE AREA (SMA) STORMWATER TREATMENT AREA
CIVIL
FLOW-WAY CROSS SECTIONS
STA. 15+00 TO STA. 19+00

DRAWING NO.
C-116

.../dms01062/STAC116.dgn 06/07/2004 03:12:51 PM

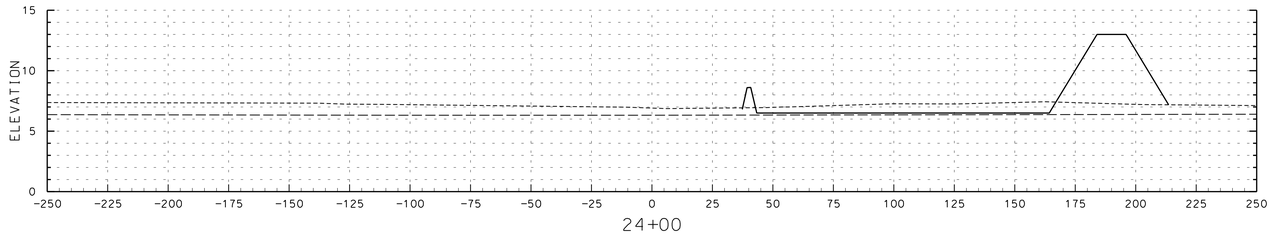

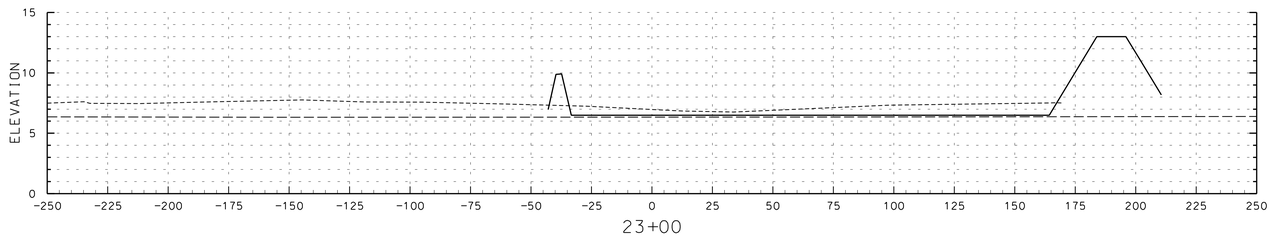

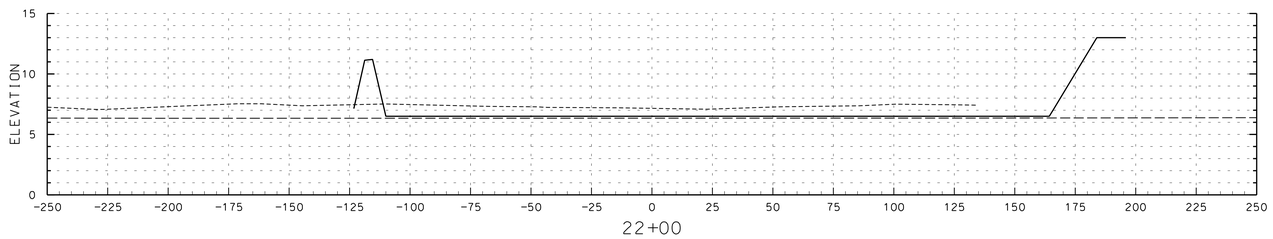

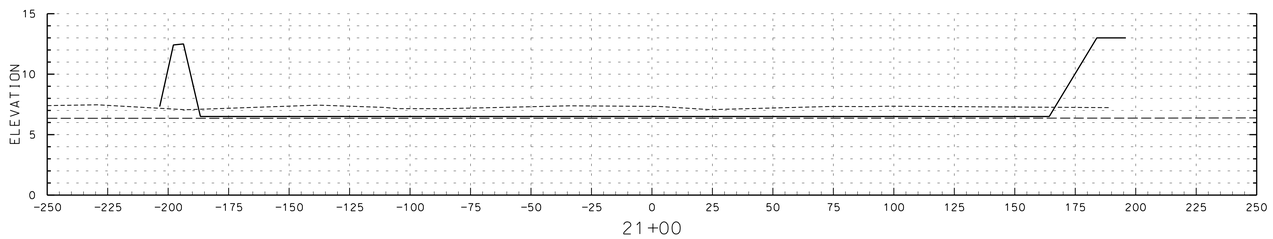

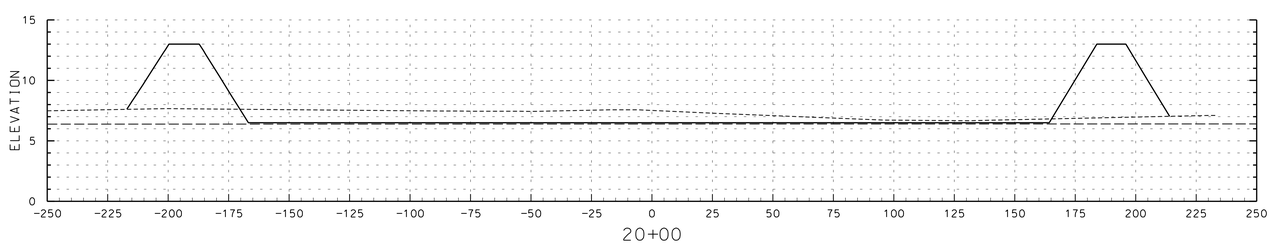

NOTES:

1. SEE DRAWING NO. G-003 FOR GENERAL NOTES.
2. SEE DRAWING NO. C-112 FOR TYPICAL SECTIONS.
3. FOR TYPICAL LEVEE CROSS SECTION SEE DWG NO. 113.

LEGEND

FINISHED GRADE

EXISTING GRADE

ROCK

"A" (HORIZ.) 25' 0 25' 50'

"B" (VERT.) 5' 0 5' 10'

GRAPHIC SCALES

US Army Corps of Engineers
Jacksonville District

SAFETY ON THIS JOB DEPENDS ON YOU

No.	Symbol	Zone	Description	Approved
1	3	H	REVISED TO CONFORM TO AMENDMENT +0003	

DEPARTMENT OF THE ARMY
JACKSONVILLE DISTRICT, CORPS OF ENGINEERS
JACKSONVILLE, FLORIDA

Inv. No. W912EP-04-R-0006
Dated:
Scale: AS SHOWN
Plot date: ....
Plot scale:

Designed by: W.R.D.
Drawn by: M.J.B.
Cad by: ?.?.?.

Dated SEP 2001
D.O.FILE NO. 402-38.239

File name: STAC117.DGN
Reference files: STADDR.DGN STABASE.DGN

MODIFIED WATER DELIVERIES TO EVERGLADES NATIONAL PARK
DADE COUNTY, FLORIDA
8.5 SQUARE MILE AREA (SMA) STORMWATER TREATMENT AREA
CIVIL
FLOW-WAY CROSS SECTIONS
STA. 20+00 TO STA. 24+00

DRAWING NO.
C-117

.../dms01062/STAC117.dgn 06/08/2004 12:34:58 PM

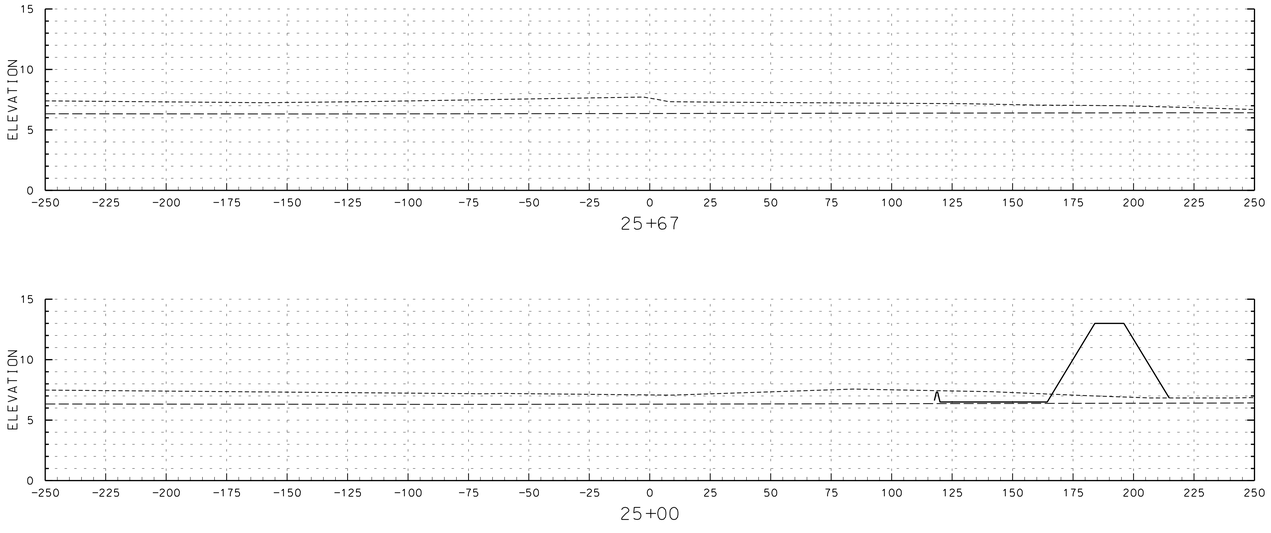

NOTES:

1. SEE DRAWING NO. G-003 FOR GENERAL NOTES.
2. SEE DRAWING NO. C-112 FOR TYPICAL SECTIONS.
3. FOR TYPICAL LEVEE CROSS SECTION SEE DWG NO. 113.

LEGEND

FINISHED GRADE

EXISTING GRADE

ROCK

"A" (HORIZ.) 25' 0 25' 50'

"B" (VERT.) 5' 0 5' 10'

GRAPHIC SCALES

US Army Corps of Engineers
Jacksonville District

SAFETY ON THIS JOB DEPENDS ON YOU

No.	Symbol	Zone	Description	Approved
1	A	H	REVISED TO CONFORM TO AMENDMENT #0003	

DEPARTMENT OF THE ARMY
JACKSONVILLE DISTRICT, CORPS OF ENGINEERS
JACKSONVILLE, FLORIDA

Inv. No. W912EP-04-R-0006
Dated:
Scale: AS SHOWN
Plot date: ****
Plot scale:

Designed by: M.R.D.
Dwn by: M.J.B.
Ckd by: ?.?.?.

Dated: SEP 2001
D.O.FILE NO. 402-38,239

File name: STAC118.DGN
Reference files: STAGBDR.DGN STABASE.DGN

MODIFIED WATER DELIVERIES TO EVERGLADES NATIONAL PARK
DADE COUNTY, FLORIDA
8.5 SQUARE MILE AREA (SMA)
STORMWATER TREATMENT AREA
CIVIL
FLOW-WAY CROSS SECTIONS
DWG TITLE SECOND LINE IF REQX

DRAWING NO.
C-118

.../dms01062/STAC118.dgn 06/07/2004 03:15:24 PM

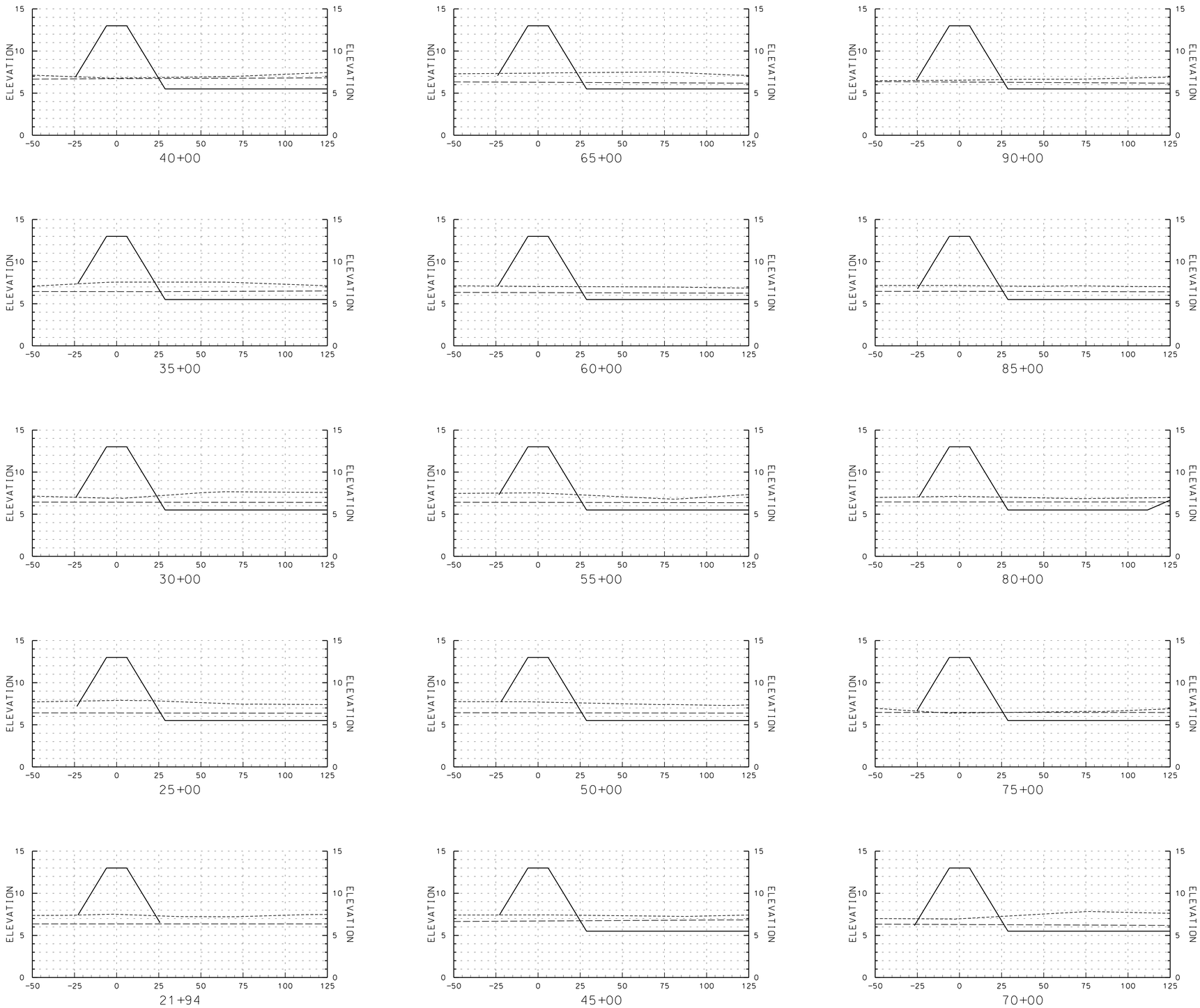

NOTES:

1. SEE DRAWING NO. G-003 FOR GENERAL NOTES.
2. SEE DRAWING NO. C-112 FOR TYPICAL SECTIONS.
3. FOR TYPICAL LEVEE CROSS SECTION SEE DWG NO. 113.

LEGEND

FINISHED GRADE

EXISTING GRADE

ROCK

"A" (HORIZ.) 25' 0 25' 50'

"B" (VERT.) 5' 0 5' 10'

GRAPHIC SCALES

US Army Corps of Engineers
Jacksonville District

SAFETY ON THIS JOB DEPENDS ON YOU

No.	Symbol	Zone	Description	Approved
1	A	H	REVISED TO CONFORM TO AMENDMENT #0003	

DEPARTMENT OF THE ARMY
JACKSONVILLE DISTRICT, CORPS OF ENGINEERS
JACKSONVILLE, FLORIDA

Designed by: M.R.D.
Dwn by: M.J.B.
Ckd by: ?.?.?.
Inv. No. W912EP-04-R-0006
Dated:
Scale: AS SHOWN
Plot date: ....
Plot scale:
Dated: SEP 2001
D.O.FILE NO. 402-38,239

File name: STAC119.DGN
Reference files: STAGBDR.DGN STAGBASE.DGN

MODIFIED WATER DELIVERIES TO EVERGLADES NATIONAL PARK
DADE COUNTY, FLORIDA
8.5 SQUARE MILE AREA (SMA)
STORMWATER TREATMENT AREA
CIVIL
LEVEE CROSS SECTIONS
STA. 21+94 TO STA. 90+00

DRAWING NO.
C-119

.../dms01062/STAC119.dgn 06/07/2004 03:18:59 PM

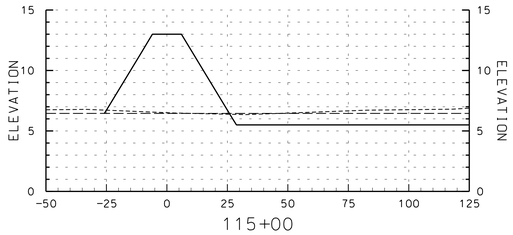

115+00

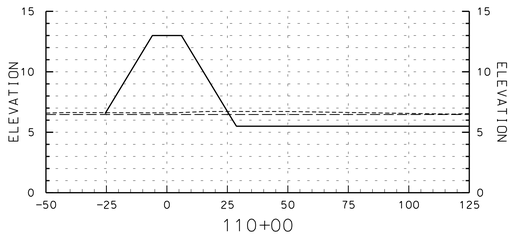

110+00

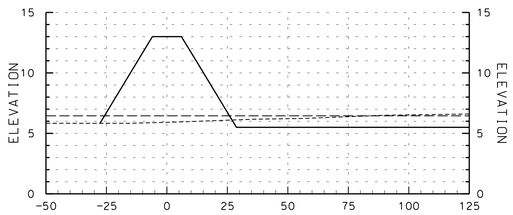

105+00

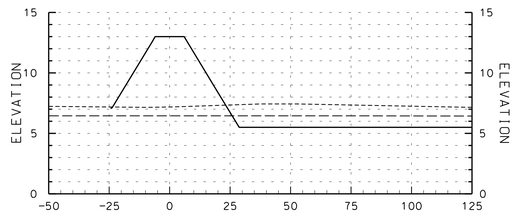

126+77

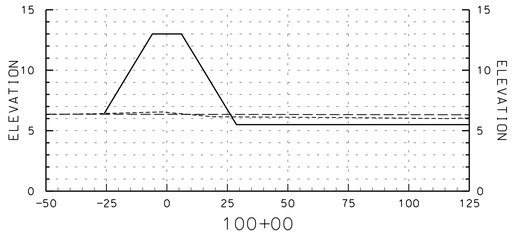

100+00

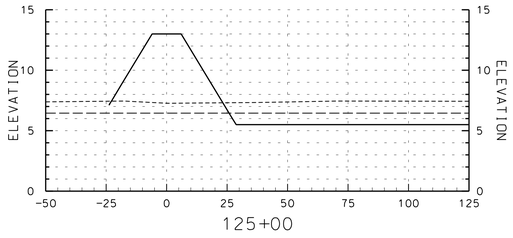

125+00

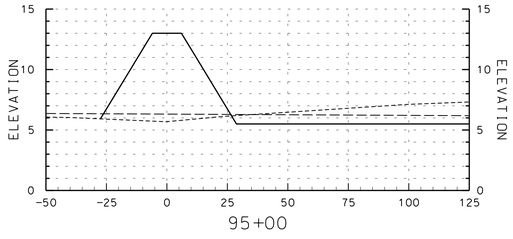

95+00

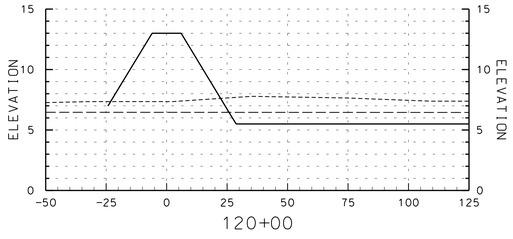

120+00

NOTES:

1. SEE DRAWING NO. G-003 FOR GENERAL NOTES.
2. SEE DRAWING NO. C-112 FOR TYPICAL SECTIONS.
3. FOR TYPICAL LEVEE CROSS SECTION SEE DWG NO. 113.

LEGEND

FINISHED GRADE

EXISTING GRADE

ROCK

"A" (HORIZ.) 25' 0 25' 50'

"B" (VERT.) 5' 0 5' 10'

GRAPHIC SCALES

US Army Corps of Engineers
Jacksonville District

SAFETY ON THIS JOB DEPENDS ON YOU

No.	Symbol	Zone	Description	Approved
1	A	G-H	REVISED TO CONFORM TO AMENDMENT #0003	

DEPARTMENT OF THE ARMY
JACKSONVILLE DISTRICT, CORPS OF ENGINEERS
JACKSONVILLE, FLORIDA

Inv. No. W912EP-04-R-0006
Dated:
Scale:
Plot date:
Plot scale:

Designed by: M.R.D.
Dwn by: M.J.B.
Ckd by: ?.?.?.

Dated: SEP 2001
D.O.FILE NO. 402-38,239

File name: STAC120.DGN
Reference files: STAGBDR.DGN STABASE.DGN

MODIFIED WATER DELIVERIES TO EVERGLADES NATIONAL PARK
DADE COUNTY, FLORIDA
8.5 SQUARE MILE AREA (SMA)
STORMWATER TREATMENT AREA
CIVIL
LEVEE CROSS SECTIONS
STA. 95+00 TO STA. 126+77

DRAWING NO.
C-120

.../dms01062/STAC120.dgn 06/07/2004 03:25:27 PM