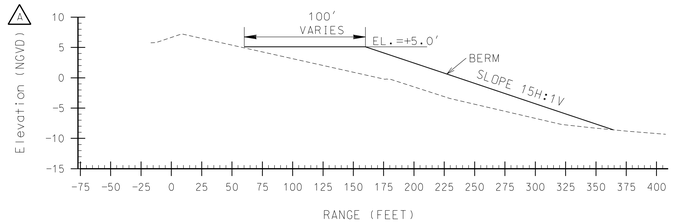

T-36
TYPICAL SOUTH BEACH DISPOSAL AREA "B"
ALTERNATE BID SCHEDULE 1

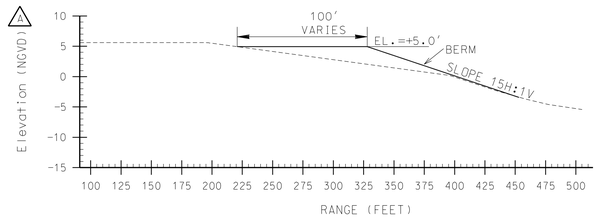

R-37
TYPICAL SOUTH BEACH DISPOSAL AREA "B"
ALTERNATE BID SCHEDULE 1

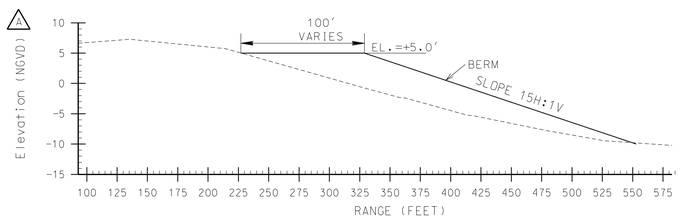

R-38
TYPICAL SOUTH BEACH DISPOSAL AREA "B"
ALTERNATE BID SCHEDULE 1

SURVEY NOTES:

1. SEE DWG. NO. 2/1 FOR CHANNEL SURVEY NOTES.
2. SEE DWG. NO. 1/4 FOR CONTROL DATA.
3. SEE DWG. NO. 3/1 FOR BEACH DISPOSAL AREA SURVEY NOTES.

GENERAL NOTES:

1. RANGE "0" IS AT THE LOCATION OF THE MONUMENT.
2. EASTERLY LIMIT OF FILL IS "SEAWARD LIMIT OF DUNE VEGETATION OR STRUCTURES. SEE SPECIFICATIONS FOR BEACH DISPOSAL AREA DETAILS.

GRAPHIC SCALES:

"C" 0 50 100

"D" 0 5 10

US Army Corps of Engineers
Jacksonville District

SAFETY ON THIS JOB DEPENDS ON YOU

No.	Symbol	Zone	Description	Approved
3	1	C5,6,3,	REVISED TO ACCOMPANY AMENDMENT NO. 0002	

DEPARTMENT OF THE ARMY
JACKSONVILLE DISTRICT, CORPS OF ENGINEERS
JACKSONVILLE, FLORIDA

Designed by: C.H.A.
Dwn by: D.S.B.
Ckd by: J.W.B.
Inv. No.
Dated:
Scale: AS SHOWN
Plot date:
Plot scale:
Dated: NOV 2000
D.O.FILE NO. 61-38,057

File name: i3ew434.dgn
Reference files: i3eg0lbs.dgn i3ew438.dgn

NEW PASS & GORDON PASS, FLORIDA
MAINTENANCE DREDGING
NEW PASS 8&10-FOOT PROJECT
BEACH FILL CROSS SECTIONS AREA "B"
ALTERNATE BID SCHEDULE 1

DRAWING NO.
3/5