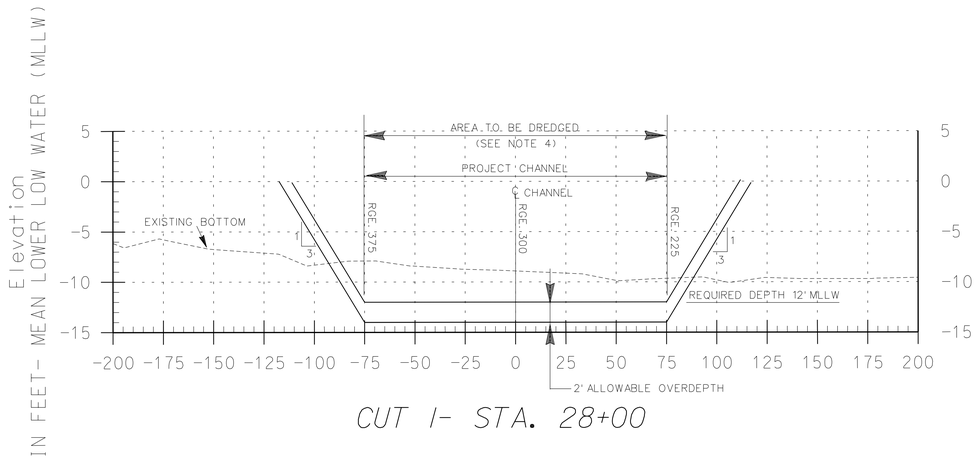

CUT 1- STA. 28+00

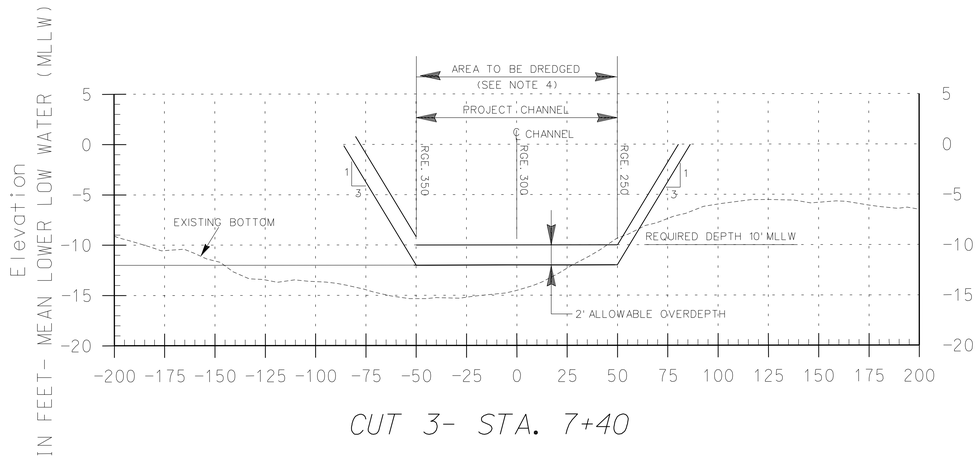

CUT 3- STA. 7+40

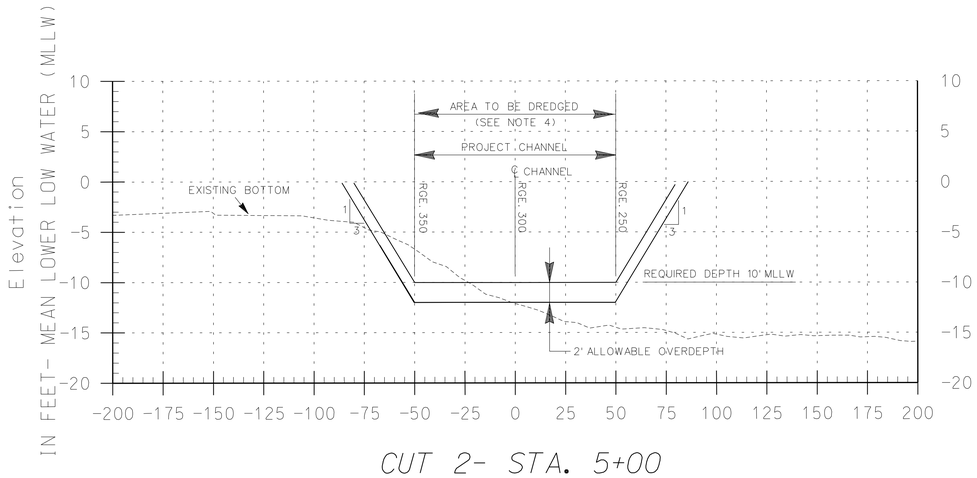

CUT 2- STA. 5+00

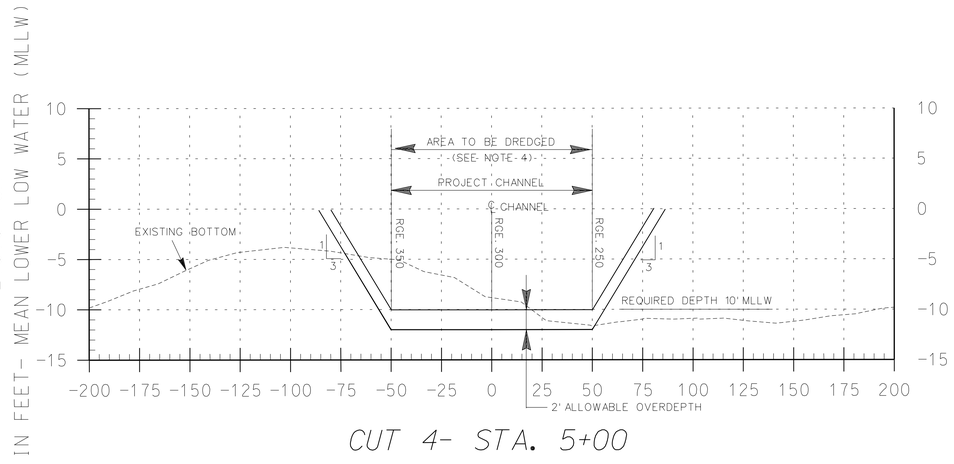

CUT 4- STA. 5+00

NOTES:

1. SEE DWG. NO. 1/5 FOR CONTROL DATA.
2. SEE DWG. NO. 2/10 FOR CHANNEL SURVEY NOTES.
3. SEE DWG. NO. 3/5 FOR BEACH DISPOSAL AREA SURVEY NOTES.
4. SEE SPECIFICATIONS FOR SIDE SLOPE DREDGING.

US Army Corps of Engineers
Jacksonville District

SAFETY ON THIS JOB DEPENDS ON YOU

No.	Symbol	Zone	Description	Approved
1	△	H5	REVISED TO ACCOMPANY AMENDMENT NO. 0002	

DEPARTMENT OF THE ARMY
JACKSONVILLE DISTRICT, CORPS OF ENGINEERS
JACKSONVILLE, FLORIDA

Designed by: C.H.A.
Dwn by: D.S.B.
Ckd by: J.W.B.
Inv. No.
Dated:
Scale: AS SHOWN
Plot date:
Plot scale:
Dated: NOV 2000
D.O.FILE NO. 61-38,057

File name: I3EW4215.DGN
Reference files: I3EG01BS.DGN

NEW PASS & GORDON PASS, FLORIDA
MAINTENANCE DREDGING
GORDON PASS 10&12-FOOT PROJECT
TYPICAL DREDGING SECTIONS

DRAWING NO.
2/15