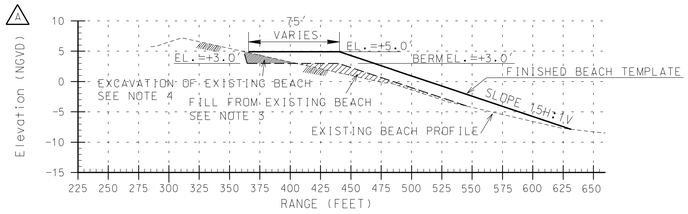

T-36
TYPICAL SOUTH BEACH DISPOSAL AREA "B"
ALTERNATE BID SCHEDULE 2

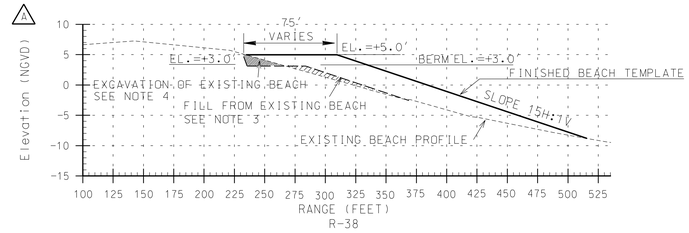

R-38
TYPICAL SOUTH BEACH DISPOSAL AREA "B"
ALTERNATE BID SCHEDULE 2

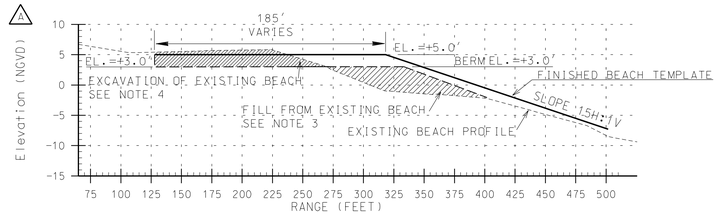

R-40
TYPICAL SOUTH BEACH DISPOSAL AREA "B"
ALTERNATE BID SCHEDULE 2

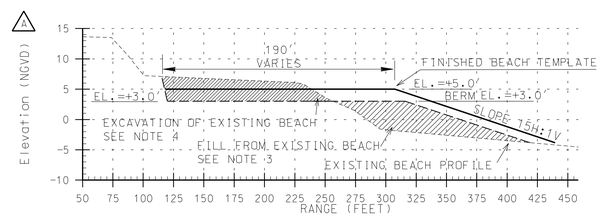

R-42
TYPICAL SOUTH BEACH DISPOSAL AREA "B"
ALTERNATE BID SCHEDULE 2

BEACH DISPOSAL AREA NOTES:

1. RANGE "0" IS AT THE LOCATION OF THE MONUMENT.
2. EASTERLY LIMIT OF GRADING AND BEACH FILL IS "SEAWARD LIMIT OF DUNE VEGETATION OR STRUCTURES". SEE SPECIFICATIONS FOR BEACH DISPOSAL AREA DETAILS.
3. PRIOR TO PLACEMENT OF DREDGED MATERIAL, THE CONTRACTOR SHALL BE RESPONSIBLE FOR GRADING THE EXISTING BEACH DISPOSAL AREA TO +3.0 AND PUSHING THE MATERIAL WESTERLY TO FORM A BERM AT +3.0. SEE SPECS FOR GRADING AND BEACH FILL REQUIREMENTS.
4. ACTUAL AREA TO BE GRADED DOWN TO EL. +3.0 WILL BE DETERMINED BY CONTRACTING OFFICER USING "PREFILL" SURVEY OF BEACH DISPOSAL AREA.

NOTES:

1. SEE DWG. NO. 2/1 FOR CHANNEL SURVEY NOTES.
2. SEE DWG. NO. 1/4 FOR CONTROL DATA.
3. SEE DWG. NO. 3/1 FOR BEACH DISPOSAL AREA SURVEY NOTES.

GRAPHIC SCALES:

"C" 0 50 100

"D" 0 5 10

US Army Corps of Engineers
Jacksonville District

SAFETY ON THIS JOB DEPENDS ON YOU

No.	Symbol	Zone	Description	Approved
4	△	C6,5,4 C5	REVISED TO ACCOMPANY AMENDMENT NO. 0002	

DEPARTMENT OF THE ARMY
JACKSONVILLE DISTRICT, CORPS OF ENGINEERS
JACKSONVILLE, FLORIDA

Inv. No.
Dated:
Scale: AS SHOWN
Plot date:
Plot scale:

Designed by: C.H.A.
Dwn by: D.S.B.
Ckd by: J.W.B.

Dated: NOV 2000
D.O.FILE NO. 61-38.057

File name: USEW38.DGN
Reference files: UEC01BS.DGN

NEW PASS & GORDON PASS, FLORIDA
MAINTENANCE DREDGING
NEW PASS 8&10-FOOT PROJECT

BEACH FILL CROSS SECTIONS AREA "B"
ALTERNATE BID SCHEDULE 2

DRAWING NO.
3/6